

NOTICE!!

These documents have been scanned!

Do not place un-scanned documents beneath this notice!

Do not remove this notice from this file!

GPO Jacket No. 560-102
Print Order 61540
Rise Business Services, LLC
Job=AZ15 4/29/2019



Box Number= AZ15008



Claim Begin-End: AMC443765-AMC443769

1 Initial Receipt



AZ15008-17

AMC450400-AMC453366

AMC #

DATA USED

ADJ INITIAL

REMARKS

[illegible]

United States Department of the Interior
Bureau of Land Management
 DIV OF LANDS, MINRLS & ENERGY
 ONE N CENTRAL AVE
 PHOENIX, AZ 85004 -4427
 Phone: 602-417-9200

Receipt

No: 3826730

Transaction #: 3934908

Date of Transaction: 05/02/2017

CUSTOMER:

STEVE F KAROLYI
 PO BOX 74353
 PHOENIX, AZ 85087-1006 US

ENTERED
MAY 04 2017
 BY: Ram

LINE #	QTY	DESCRIPTION	REMARKS	UNIT PRICE	TOTAL
1	5.00	LOCATABLE MINERALS / MINING CLAIMS-NEW, UNADJUD, ONE OR MORE AUTH NOS / NEW MINING CLAIMS LOCATION FEE CASES: AMC443765/\$37.00, AMC443766/\$37.00, AMC443767/\$37.00, AMC443768/\$37.00, AMC443769/\$37.00		- n/a -	185.00
2	5.00	LOCATABLE MINERALS / MINING CLAIMS-NEW, UNADJUD, ONE OR MORE AUTH NOS / NEW MINING CLAIMS MAINTENANCE FEE CASES: AMC443765/\$155.00, AMC443766/\$155.00, AMC443767/\$155.00, AMC443768/\$155.00, AMC443769/\$155.00		- n/a -	775.00
3	5.00	LOCATABLE MINERALS / MINING CLAIMS-NEW, UNADJUD, ONE OR MORE AUTH NOS / NEW MINING CLAIM PROCESSING FEE CASES: AMC443765/\$20.00, AMC443766/\$20.00, AMC443767/\$20.00, AMC443768/\$20.00, AMC443769/\$20.00		- n/a -	100.00
TOTAL:					\$1,060.00

PAYMENT INFORMATION

NOTE: Items will appear on credit card statement as "Bureau of Land Mgmt CO".

1	AMOUNT:	1060.00	POSTMARKED:	N/A
	TYPE:	CREDIT CARD	RECEIVED:	05/02/2017
	NAME:	KAROLYI, STEVE F PO BOX 74353 PHOENIX AZ 85087-1006 US		
	CARD NO:	XXXXXXXXXXXX5005	AUTH CODE:	174474

NAME ON CARD:	STEVE KAROLYI
EXPIRES:	01/2020
SIGNATURE:	

REMARKS

This receipt was generated by the automated BLM Collections and Billing System and is a paper representation of a portion of the official electronic record contained therein.

NOTICE!!

These documents have been scanned!

Do not place un-scanned documents beneath this notice!

Do not remove this notice from this file!

GPO Jacket No. 560-102
Print Order 61540
Rise Business Services, LLC
Job=AZ15 4/29/2019



Box Number= AZ15008



Claim Begin-End: AMC443765-AMC443769

2 Correspondence



AZ15008-17 AMC450400-AMC453366

**NO
DOCUMENTS
FOUND**

NO DOCUMENTS FOUND
NO DOCUMENTS FOUND

NOTICE!!

These documents have been scanned!

Do not place un-scanned documents beneath this notice!

Do not remove this notice from this file!

GPO Jacket No. 560-102
Print Order 61540
Rise Business Services, LLC
Job=AZ15 4/29/2019



Box Number= AZ15008



Claim Begin-End: AMC443765-AMC443769

3 Transfers



AZ15008-17

AMC450400-AMC453366

443765

When recorded return to:

Steve Karolyi
PO BOX 74353
Phoenix, AZ 85087


QUIT CLAIM DEED

For consideration of \$10.00 and other valuable considerations, I or we, Steve Karolyi, whose address is
PO BOX 74353 Phoenix, AZ 85087, hereby quitclaim to: Michael and Bryce Wickham
Route 1 Box 123
Nowata, OK 74048

all right, title or interest in the following real property situated in Yavapai County, Arizona:


Claim: AMC # 443767 Gold Gulch #3, 20 Acre Placer Claim
Legal Description: Township 10 N, Range 2 E, Section 4, SW Corridor
Exempt per A.R.S. 11-1134-A6

Executed this this 9th day of April, 2019




Grantor - Steve Karolyi

STATE OF Arizona
COUNTY OF Maricopa



This instrument was acknowledged before me this 9th day of April, 2019 by:



Notary Public

My Commission Expires: 3/27/2022

RECEIVED
BLM AT STATE OFFICE
2019 APR 11 P 2:13
PHOENIX, ARIZONA

EC/①
4426799

ENTERED
APR 24 2019
BY: Ram

United States Department of the Interior
Bureau of Land Management
DIV OF LANDS, MINRLS & ENERGY
ONE N CENTRAL AVE
PHOENIX, AZ 85004 -4427
Phone: 602-417-9200

Receipt

No: 4426799

Transaction #: 4545949	
Date of Transaction: 04/15/2019	
CUSTOMER:	
	STEVE F KAROLYI PO BOX 74353 PHOENIX,AZ 85087-1006 US

LINE #	QTY	DESCRIPTION	REMARKS	UNIT PRICE	TOTAL
1	1.00	LOCATABLE MINERALS / MINING CLAIMS- NOT NEW-UNADJUD,ONE AUTH NO. ONLY / MINING CLAIM MONEY RECEIVED CASES: AMC443767/\$30.00	TRF (1)	- n/a -	30.00
TOTAL:					\$30.00

PAYMENT INFORMATION				
NOTE: Items will appear on credit card statement as "Bureau of Land Mgmt CO".				
1	AMOUNT:	30.00	POSTMARKED:	N/A
	TYPE:	CREDIT CARD	RECEIVED:	04/15/2019
	NAME:	KAROLYI, STEVE F PO BOX 74353 PHOENIX AZ 85087-1006 US		
	CARD NO:	XXXXXXXXXXXX5005	AUTH CODE:	134370
	NAME ON CARD:	STEVE KAROLYI		
	SIGNATURE:	BY MAIL		

REMARKS

This receipt was generated by the automated BLM Collections and Billing System and is a paper representation of a portion of the official electronic record contained therein.

Amc 441142

Amc 443765

Amc 449056

Amc 434014

When recorded return to:

Steve Karolyi
PO BOX 74353
Phoenix, AZ 85087

QUIT CLAIM DEED

For consideration of \$10.00 and other valuable considerations, I or we, Steve Karolyi, whose address is

PO BOX 74353 Phoenix, AZ 85087, hereby quitclaim to: Jason & Lewis Worley
416 5th St
Baldwin City, KS 66006

all right, title or interest in the following real properties situated in Maricopa County, Arizona:

- ✓ AMC441147 Tiger Gold #2, 20 Acre Lode Claim
Legal Description: Township 4 N, Range 7 W, Section 22, NW & NE Corridors
- ✓ AMC441142 Golden Pearl, 20 Acre Lode Claim
Legal Description: Township 4 N, Range 7 W, Section 15, SW & SE Corridors
Exempt per A.R.S. 11-1134-A6

Executed this this 12th day of MARCH, 2018




Grantor - Steve Karolyi

STATE OF Arizona

COUNTY OF Maricopa



This instrument was acknowledged before me this 12th day of MARCH, 2018 by:



Notary Public

My Commission Expires:

11/5/2020



4117169

When recorded return to:

Steve Karolyi
PO BOX 74353
Phoenix, AZ 85087

QUIT CLAIM DEED

For consideration of \$10.00 and other valuable considerations, I or we, Steve Karolyi, whose address is

PO BOX 74353 Phoenix, AZ 85087, hereby quitclaim to: Jason & Lewis Worley
416 5th St
Baldwin City, KS 66006

all right, title or interest in the following real properties situated in Yavapai County, Arizona:

✓ AMC443769 Gold Gulch #5, 20 Acre Lode Claim
Legal Description: Township 10 N, Range 2 E, Section 4, SW Corridor
Exempt per A.R.S. 11-1134-A6


Executed this this 12th day of MARCH, 2018



Grantor - Steve Karolyi

STATE OF Arizona
COUNTY OF Maricopa

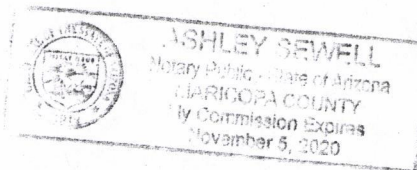
This instrument was acknowledged before me this 12th day of MARCH, 2018 by:



Notary Public

My Commission Expires:

11/5/2020



2018 MAR 19 P 2:16
MARICOPA COUNTY, ARIZONA

When recorded return to:

Steve Karolyi
PO BOX 74353
Phoenix, AZ 85087

QUIT CLAIM DEED


For consideration of \$10.00 and other valuable considerations, I or we, Steve Karolyi, whose address is

PO BOX 74353 Phoenix, AZ 85087, hereby quitclaim to: Steve Kuhn
14870 W Riviera Dr
Surprise, AZ 85379

all right, title or interest in the following real property situated in Maricopa County, Arizona:

✓ Claim: AMC #449077 Tiger Gold #6, 20 Acre Lode Claim
Legal Description: Township 4 N, Range 7 W, Section 22, NE Corridor
Exempt per A.R.S. 11-1134-A6

Executed this this 14 day of March, 2018




Grantor – Steve Karolyi

STATE OF Arizona

COUNTY OF Maricopa


This instrument was acknowledged before me this 14 day of March, 2018 by:



Notary Public

Notary Public

My Commission Expires: 10-23-21



2018 MAR 19 P 2:16
MARICOPA COUNTY, ARIZONA

When recorded return to:

Steve Karolyi
PO BOX 74353
Phoenix, AZ 85087


QUIT CLAIM DEED

For consideration of \$10.00 and other valuable considerations, I or we, Steve Karolyi, whose address is
PO BOX 74353 Phoenix, AZ 85087, hereby quitclaim to: Kenneth Goff
5910 N Bentley Dr.
Rimrock, AZ 86335

all right, title or interest in the following real property situated in Yavapai County, Arizona:

✓ Claim: AMC # 434014 Copper Spring Gold #4, 20 Acre Lode Claim
Legal Description: Township 10 N, Range 4 E, Section 33, SE Corridor and Section 34, SW Corridor
Exempt per A.R.S. 11-1134-A6


Executed this this 14 day of March, 2018



Grantor – Steve Karolyi

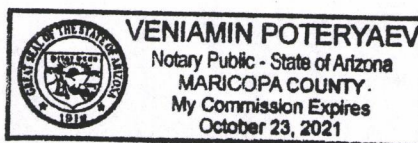
STATE OF Arizona
COUNTY OF Maricopa

This instrument was acknowledged before me this 14 day of March, 2018 by:



Notary Public

My Commission Expires: 10-23-21



2018 MAR 19 P 2:16
PHOENIX, ARIZONA

United States Department of the Interior
Bureau of Land Management
 DIV OF LANDS, MINRLS & ENERGY
 ONE N CENTRAL AVE
 PHOENIX, AZ 85004 -4427
 Phone: 602-417-9200

Receipt

No: 4117169

Transaction #: 4230593**Date of Transaction:** 03/21/2018**CUSTOMER:**

STEVE F KAROLYI
 PO BOX 74353
 PHOENIX, AZ 85087-1006 US

LINE #	QTY	DESCRIPTION	REMARKS	UNIT PRICE	TOTAL
1	1.00	LOCATABLE MINERALS / MINING CLAIMS- NOT NEW-UNADJUD, ONE AUTH NO. ONLY / MINING CLAIM MONEY RECEIVED CASES: AMC441147/\$60.00	TRF/6	- n/a -	60.00
TOTAL:					\$60.00

PAYMENT INFORMATION

NOTE: Items will appear on credit card statement as "Bureau of Land Mgmt CO".

1	AMOUNT:	60.00	POSTMARKED:	N/A
	TYPE:	CREDIT CARD	RECEIVED:	03/21/2018
	NAME:	KAROLYI, STEVE F PO BOX 74353 PHOENIX AZ 85087-1006 US		
	CARD NO:	XXXXXXXXXXXX5005	AUTH CODE:	160006
	NAME ON CARD:	STEVE KAROLYI		
	EXPIRES:	01/2020		
	SIGNATURE:			

REMARKS**ENVELOPE WITH MINING CLAIMS**

This receipt was generated by the automated BLM Collections and Billing System and is a paper representation of a portion of the official electronic record contained therein.

United States Department of the Interior
Bureau of Land Management
 DIV OF LANDS, MINRLS & ENERGY
 ONE N CENTRAL AVE
 PHOENIX, AZ 85004 -4427
 Phone: 602-417-9200

Receipt

No: 4128177

Transaction #: 4241790
Date of Transaction: 04/02/2018

CUSTOMER:

STEVE F KAROLYI
 PO BOX 74353
 PHOENIX, AZ 85087-1006 US

LINE #	QTY	D
1	1.00	LOCATABLE MINE NOT NEW-UNADJ MINING CLAIM MC CASES: AMC441147

*Ref 169 should drop
 into 147 tomorrow (thurs)*

** Start all over on 441147
 w/ transfer once additional
 #16 receipt comes in*

KS	UNIT PRICE	TOTAL
	- n/a -	10.00
TOTAL:		\$10.00

NOTE: Items will appear on credit ca

1	AMOUNT:	10.00	POSTMARKED:	N/A
	TYPE:	CREDIT CARD	RECEIVED:	04/02/2018
	NAME:	KAROLYI, STEVE F PO BOX 74353 PHOENIX AZ 85087-1006 US		
	CARD NO:	XXXXXXXXXXXX5005	AUTH CODE:	188060
	NAME ON CARD:	STEVE KAROLYI		
	EXPIRES:	01/2020		
	SIGNATURE:			

REMARKS

PER BRENT SQUIRES

This receipt was generated by the automated BLM Collections and Billing System and is a paper representation of a portion of the official electronic record contained therein.

United States Department of the Interior
Bureau of Land Management
DIV OF LANDS, MINRLS & ENERGY
ONE N CENTRAL AVE
PHOENIX, AZ 85004 -4427
Phone: 602-417-9200

Receipt

No: 4136024

Transaction #: 4249787	
Date of Transaction: 04/11/2018	
CUSTOMER:	
	STEVE F KAROLYI PO BOX 74353 PHOENIX, AZ 85087-1006 US

LINE #	QTY	DESCRIPTION	REMARKS	UNIT PRICE	TOTAL
1	1.00	LOCATABLE MINERALS / MINING CLAIMS-NOT NEW-UNADJUD, ONE AUTH NO. ONLY / MINING CLAIM MONEY RECEIVED CASES: AMC441147/\$10.00	FEE TOWARD (1) TRANSFER	- n/a -	10.00
TOTAL:					\$10.00

PAYMENT INFORMATION			
NOTE: Items will appear on credit card statement as "Bureau of Land Mgmt CO".			
1	AMOUNT:	10.00	POSTMARKED: N/A
	TYPE:	CREDIT CARD	RECEIVED: 04/11/2018
	NAME:	KAROLYI, STEVE F PO BOX 74353 PHOENIX AZ 85087-1006 US	
	CARD NO:	XXXXXXXXXXXX5005	AUTH CODE: 137759
	NAME ON CARD:	STEVE KAROLYI	
	SIGNATURE:		

REMARKS

This receipt was generated by the automated BLM Collections and Billing System and is a paper representation of a portion of the official electronic record contained therein.

UNITED STATES
DEPARTMENT OF THE INTERIOR
BUREAU OF LAND MANAGEMENT

CREDIT CARD PAYMENT
For Mining Claim Maintenance

QCD

*Payment toward
a Transfer (1) claim
Balance of \$10.00
per Brent S.*

☐ THIS IS A CHANGE OF ADDRESS

TELEPHONE SUBMISSION - ACCURACY OF THE BELOW INFORMATION IS THE RE:

NAME Steve KAROLYI
ADDRESS PO BOX 74353
CITY PHX STATE AZ ZIP 85087
PHONE # _____

SEND RECEIPT TO ☒ Above address
☐ Other (Include Name and Mailing Address):

*Per
Brent S.*

AMC NUMBER

441147

CLAIM/SITE NAME

*via Amex
on file.*

Balance of QCD Processing
of Claim/Site

x ~~155.00~~ Each

\$ 10.00 Total Charged ES (INITIALS)

RECEIPT # _____

DATE STAMP

RECEIVED
BUREAU OF LAND MANAGEMENT
PHOENIX, ARIZONA
2018 APR 11 P 1:47

***** FOR OFFICIAL USE ONLY *****

DATE _____ INITIALS _____ VERIFIED _____

United States Department of the Interior
Bureau of Land Management
 DIV OF LANDS, MINRLS & ENERGY
 ONE N CENTRAL AVE
 PHOENIX, AZ 85004 -4427
 Phone: 602-417-9200

Receipt

No: 4136024

Transaction #: 4249787	
Date of Transaction: 04/11/2018	
CUSTOMER:	
	STEVE F KAROLYI PO BOX 74353 PHOENIX, AZ 85087-1006 US

LINE #	QTY	DESCRIPTION	REMARKS	UNIT PRICE	TOTAL
1	1.00	LOCATABLE MINERALS / MINING CLAIMS-NOT NEW-UNADJUD, ONE AUTH NO. ONLY / MINING CLAIM MONEY RECEIVED CASES: AMC441147/\$10.00	FEE TOWARD (1) TRANSFER	- n/a -	10.00
TOTAL:					\$10.00

PAYMENT INFORMATION			
NOTE: Items will appear on credit card statement as "Bureau of Land Mgmt CO".			
1	AMOUNT:	10.00	POSTMARKED: N/A
	TYPE:	CREDIT CARD	RECEIVED: 04/11/2018
	NAME:	KAROLYI, STEVE F PO BOX 74353 PHOENIX AZ 85087-1006 US	
	CARD NO:	XXXXXXXXXXXX5005	AUTH CODE: 137759
	NAME ON CARD:	STEVE KAROLYI	
	SIGNATURE:		

REMARKS

This receipt was generated by the automated BLM Collections and Billing System and is a paper representation of a portion of the official electronic record contained therein.

AMC443765

When recorded return to:

Steve Karolyi
PO BOX 74353
Phoenix, AZ 85087


QUIT CLAIM DEED

For consideration of \$10.00 and other valuable considerations, I or we, Steve Karolyi, whose address is
PO BOX 74353 Phoenix, AZ 85087, hereby quitclaim to: Lewis Worley and Jason Worley
416 5th St.
Baldwin City, KS 66006

all right, title or interest in the following real property situated in Yavapai County, Arizona:

Claim: AMC #443768 Gold Gulch #4. 20 Acre Placer Claim
Legal Description: Township 10 N, Range 2 E, Section 4, SW Corridor
Exempt per A.R.S. 11-1134-A6


Executed this this 27th day of December, 2017



Grantor - Steve Karolyi

RECEIVED
CLERK OF STATE OFFICE
2018 JAN - 9 A 9:10
PHOENIX, ARIZONA

STATE OF Arizona
COUNTY OF Maricopa


This instrument was acknowledged before me this 27th day of December, 2017 by:


Notary Public



My Commission Expires:

NOV. 5, 2020

INTERESTED
JAN 12 2018
BY: 

TRF (1x2) EAG

Mine Finder Gold & Ranger Gold Exploration LLC


Attention: Bureau of Land Management

Please use the American Express credit card on file.

Sincerely,

Steve Karolyi

(623) 374-5413


1 / 5 / 18

RECEIVED
BLM AZ STATE OFFICE
2018 JAN -9 A 9:09
PHOENIX, ARIZONA

United States Department of the Interior
Bureau of Land Management
 DIV OF LANDS, MINRLS & ENERGY
 ONE N CENTRAL AVE
 PHOENIX, AZ 85004 -4427
 Phone: 602-417-9200

Receipt

No: 4064105

Transaction #: 4175784	
Date of Transaction: 01/10/2018	
CUSTOMER:	
	STEVE F KAROLYI PO BOX 74353 PHOENIX,AZ 85087-1006 US

LINE #	QTY	DESCRIPTION	REMARKS	UNIT PRICE	TOTAL
1	1.00	LOCATABLE MINERALS / MINING CLAIMS- NOT NEW-UNADJUD,ONE AUTH NO. ONLY / MINING CLAIM MONEY RECEIVED CASES: AMC443768/\$20.00	TRF (1)	- n/a -	20.00
TOTAL:					\$20.00

PAYMENT INFORMATION			
NOTE: Items will appear on credit card statement as "Bureau of Land Mgmt CO".			
1	AMOUNT:	20.00	POSTMARKED: N/A
	TYPE:	CREDIT CARD	RECEIVED: 01/10/2018
	NAME:	KAROLYI, STEVE F PO BOX 74353 PHOENIX AZ 85087-1006 US	
	CARD NO:	XXXXXXXXXXXX5005	AUTH CODE: 176799
	NAME ON CARD:	STEVE KAROLYI	
	EXPIRES:	01/2020	
	SIGNATURE:		

REMARKS

This receipt was generated by the automated BLM Collections and Billing System and is a paper representation of a portion of the official electronic record contained therein.



MINE FINDER GOLD

Ranger Gold Exploration

P.O. Box 74353

Phoenix, AZ 85087

PHOENIX AZ 852

06 JAN 2018 PM 8 L



U.S. Department of Interior BLM
One North Central Ave. Suite 800
Phoenix, AZ 85004

PHOENIX, ARIZONA

2018 JAN -9 A 9:09

RECEIVED
BLM AT STATE OFFICE

85004-442700



AMC 437155
438567
438790
439388
443765
444247

When recorded return to:

Steve Karolyi
PO BOX 74353
Phoenix, AZ 85087

QUIT CLAIM DEED

For consideration of \$10.00 and other valuable considerations, I or we, Steve Karolyi, whose address is
PO BOX 74353 Phoenix, AZ 85087, hereby quitclaim to: Joshua Dena
1034 E Ash St
Cottonwood, AZ 86326

all right, title or interest in the following real property situated in Maricopa County, Arizona:


Claim: AMC # 437159 Golden Spur #1 20 Acre Lode Claim
Legal Description: Township 5 N, Range 8 W, Section 15, NE Corridor
Exempt per A.R.S. 11-1134-A6


Executed this this 31st day of July, 2017



Grantor - Steve Karolyi

STATE OF Arizona
COUNTY OF Maricopa

This instrument was acknowledged before me this 31st day of July, 2017 by:


Notary Public
My Commission Expires:

 **ASHLEY SEWELL**
Notary Public - State of Arizona
MARICOPA COUNTY
My Commission Expires
November 5, 2020

ENTERED
AUG 17 2017
BY: 

RECEIVED
AUG 10 P 2:54
MARICOPA COUNTY

1

When recorded return to:

Steve Karolyi
PO BOX 74353
Phoenix, AZ 85087

QUIT CLAIM DEED

For consideration of \$10.00 and other valuable considerations, I or we, Donald Butler, whose address is

7667 Chilcote Hollow Rd. Petersburg, PA 16669, hereby quitclaim to: Steve Karolyi
P.O. Box 74353
Phoenix, AZ 85087

all right, title or interest in the following real property situated in Maricopa County, Arizona:

Claim: AMC # 439394 Brynn Mine 6, 20 Acre Placer Claim
Legal Description: Township 5N, Range 6W, Section 23, SW Corridor
Exempt per A.R.S. 11-1134-A6

Executed this this 28 day of Mar, 2017

Donald Butler

Grantor – Donald Butler


STATE OF Arizona
COUNTY OF Maricopa

State Pennsylvania
County Huntingdon

This instrument was acknowledged before me this 28 day of Mar, 2017 by:

[Signature]
Notary Public

My Commission Expires:



PHOENIX, ARIZONA

2017 AUG 10 P 2:54

RECEIVED

1

When recorded return to:

Steve Karolyi
PO BOX 74353
Phoenix, AZ 85087

QUIT CLAIM DEED

For consideration of \$10.00 and other valuable considerations, I or we, Steve Karolyi, whose address is
PO BOX 74353 Phoenix, AZ 85087, hereby quitclaim to: Alan P McGregor
5307 N Thornton Place
Flagstaff, AZ 86004

all right, title or interest in the following real property situated in Yavapai County, Arizona:

AMC # 443765 Gold Gulch #1 20 Acre Placer Claim Township 10N, Range 2E, section 4, SW Corridor
AMC # 443766 Gold Gulch #2 20 Acre Placer Claim Township 10N, Range 2E, section 4, SW Corridor

Exempt per A.R.S. 11-1134-A6

Executed this this 2nd day of August, 2017

[Signature]
Grantor - Steve Karolyi

STATE OF Arizona



COUNTY OF Maricopa

This instrument was acknowledged before me this 2nd day of August, 2017 by:

[Signature]
Notary Public

My Commission Expires:

11/5/2020



PHOENIX, ARIZONA

2017 AUG 10 P 2:54

RECEIVED

(2)

When recorded return to:

Steve Karolyi
PO BOX 74353
Phoenix, AZ 85087

QUIT CLAIM DEED

For consideration of \$10.00 and other valuable considerations, I or we, Steve Karolyi, whose address is
PO BOX 74353 Phoenix, AZ 85087, hereby quitclaim to: Gary Bowen and Jeff Crawford
1735 E Park Ave
Des Moines, IA 50320

all right, title or interest in the following real property situated in Maricopa County, Arizona:

Claim: AMC # 438790 Gold Gem #5, 20 Acre Placer Claim
Legal Description: Township 1 N, Range 8 W, Section 12, NW Corridor
Exempt per A.R.S. 11-1134-A6

Executed this this 2nd day of August, 2017

[Signature]
Grantor - Steve Karolyi

STATE OF Arizona

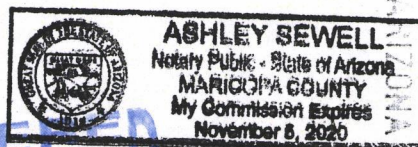
COUNTY OF Maricopa

This instrument was acknowledged before me this 2nd day of August, 2017 by:

[Signature]
Notary Public

My Commission Expires:

11/5/2020



ENTERED
AUG 17 2017

BY: [Signature]

2017 AUG 10 P 2:54

RECEIVED
CLERK OF SUPERIOR COURT
MARICOPA COUNTY, ARIZONA

(2)

When recorded return to:

Steve Karolyi
PO BOX 74353
Phoenix, AZ 85087

QUIT CLAIM DEED

For consideration of \$10.00 and other valuable considerations, I or we, Steve Karolyi, whose address is
PO BOX 74353 Phoenix, AZ 85087, hereby quitclaim to: Gary Bowen and Jeff Crawford
1735 E Park Ave
Des Moines, IA 50320

all right, title or interest in the following real property situated in La Paz County, Arizona:

Claim: AMC # 438567 Miner's Gold, 20 Acre Lode Claim
Legal Description: Township 5 N, Range 12 W, Section 12, NW Corridor
Exempt per A.R.S. 11-1134-A6

Executed this 2nd day of August, 2017

[Signature]
Grantor – Steve Karolyi


STATE OF Arizona
COUNTY OF Maricopa

This instrument was acknowledged before me this 2nd day of August, 2017 by:

[Signature]
Notary Public

My Commission Expires:

11/5/2020



[Signature]
AUG 17 2017
ENTERED

2017 AUG 10

RECEIVED

(2)

When recorded return to:

Steve Karolyi
PO BOX 74353
Phoenix, AZ 85087

QUIT CLAIM DEED

For consideration of \$10.00 and other valuable considerations, I or we, Steve Karolyi, whose address is

PO BOX 74353 Phoenix, AZ 85087, hereby quitclaim to: Mark Gwilt
5121 N 18th Ave
Phoenix, AZ 85015

all right, title or interest in the following real property situated in Maricopa County, Arizona:

AMC #444247 Gold Duct #1 20 Acre Lode Claim Township 3N, Range 6W, Section 11 SW corridor
AMC #444248 Gold Duct #2 20 Acre Lode Claim Township 3N, Range 6W, Section 10 SE corridor
AMC #444249 Gold Duct #3 20 Acre Lode Claim Township 3N, Range 6W, Section 11 SW and NW corridor
AMC #444250 Gold Duct #4 20 Acre Lode Claim Township 3N, Range 6W, Section 10 SE and NE corridor
AMC #444251 Gold Duct #5 20 Acre Lode Claim Township 3N, Range 6W, Section 10 SE corridor
AMC #444252 Gold Duct #6 20 Acre Lode Claim Township 3N, Range 6W, Section 10 SE corridor
AMC #444253 Gold Duct #7 20 Acre Lode Claim Township 3N, Range 6W, Section 10 SE corridor
AMC #444254 Gold Duct #8 20 Acre Lode Claim Township 3N, Range 6W, Section 10 SW and SE corridor
AMC #444255 Gold Duct #9 20 Acre Lode Claim Township 3N, Range 6W, Section 15 NE and NW corridor
AMC #444256 Gold Duct #10 20 Acre Lode Claim Township 3N, Range 6W, Section 15 NE corridor

Exempt per A.R.S. 11-1134-A6


Executed this this 4th day of Aug, 2017




Grantor - Steve Karolyi

STATE OF Arizona

COUNTY OF Maricopa



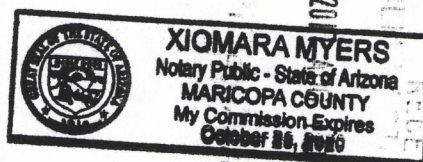
This instrument was acknowledged before me this 4th day of August, 2017 by:



Notary Public

My Commission Expires:

October 20th, 2020
25th



ARIZONA
P 2:54
RECEIVED

10

United States Department of the Interior
Bureau of Land Management
 DIV OF LANDS, MINRLS & ENERGY
 ONE N CENTRAL AVE
 PHOENIX, AZ 85004 -4427
 Phone: 602-417-9200

Receipt

No: 3933592

Transaction #: 4043178	
Date of Transaction: 08/11/2017	
CUSTOMER:	
	STEVE F KAROLYI PO BOX 74353 PHOENIX, AZ 85087-1006 US

LINE #	QTY	DESCRIPTION	REMARKS	UNIT PRICE	TOTAL
1	1.00	LOCATABLE MINERALS / MINING CLAIMS- NOT NEW-UNADJUD, ONE AUTH NO. ONLY / MINING CLAIM MONEY RECEIVED CASES: AMC437159/\$180.00	TRF/18	- n/a -	180.00
TOTAL:					\$180.00

PAYMENT INFORMATION			
NOTE: Items will appear on credit card statement as "Bureau of Land Mgmt CO".			
1	AMOUNT:	180.00	POSTMARKED: N/A
	TYPE:	CREDIT CARD	RECEIVED: 08/11/2017
	NAME:	KAROLYI, STEVE F PO BOX 74353 PHOENIX AZ 85087-1006 US	
	CARD NO:	XXXXXXXXXXXX5005	AUTH CODE: 170095
	NAME ON CARD:	STEVE KAROLYI	
	EXPIRES:	01/2020	
	SIGNATURE:		

REMARKS

This receipt was generated by the automated BLM Collections and Billing System and is a paper representation of a portion of the official electronic record contained therein.

NOTICE!!

These documents have been scanned!

Do not place un-scanned documents beneath this notice!

Do not remove this notice from this file!

GPO Jacket No. 560-102
Print Order 61540
Rise Business Services, LLC
Job=AZ15 4/29/2019



Box Number= AZ15008



Claim Begin-End: AMC443765-AMC443769

4 Annual Filings



AZ15008-17

AMC450400-AMC453366

When Recorded Return Document to:

Alan P McGregor
5307 N. Thornton Pl.
Flagstaff, AZ 86004

440515
443765
447981
451758

☐ Check here if this is a change of address.

Telephone: 928-607-7947

E-mail address: Tucker@Mcgregorinsurancegroup.com

AFFIDAVIT OF PERFORMANCE OF ANNUAL WORK

1. State of Arizona, County of Coconino ss:

2. I (Name) Alan P McGregor

3. Reside at (Address) 5307 N. Thornton Pl.

City Flagstaff County Coconino

State AZ Zip 86004 being duly sworn, depose and say that I am a citizen of the United States, more than eighteen years of age, and that all of the facts set forth in this affidavit, subject to the provisions and penalties of 18 U.S.C. 1001 pertaining to the filing of false, fictitious, or fraudulent statements with the United States, are true and correct according to the best of my knowledge, information and belief.

4. Owner's name and address (If not shown in Items 1-3 above). Lisa D McGregor
5307 N. Thornton Pl Flagstaff, AZ 86004 (AMC 440516)

5. That I am personally acquainted with the mining claim(s). The work and improvements were made by and at the expense of the owner(s) of said claim(s). Said contiguous group of claims, listed on this document, are situated in the


(optional) Mining District: Yavapai County, Arizona.


Line No.	AMC NUMBER	CLAIM/SITE NAME	COUNTY RECORDER DATA (If available)	TWP	RNG	SEC
1	440516	Wrangler				
2	443765	Gold Gulch 1				
3	443766	Gold Gulch 2				
4	447984	Avron Gigantibus				
5	451758	Bams Gold 1				
6	451759	Bams Gold 2				

Form: MCF108
Revised July 2014

Page 1 of 2

#433286





7	451760	Hollys Nugget				
8						
9						
10						

6. That between the dates starting at 12 o'clock noon on September 1, 20 17 and ending at 12 o'clock noon on September 1, 20 18 at least \$ 1,750.00 dollars worth of work and improvements were done and performed upon said claim(s) or upon one or more of a contiguous group of claims for the benefit of all, wholly or partly outside of a contiguous group of claims for the benefit of all, not including the location work.

7. That the following persons were employed to perform the work and improvements described herein: _____

Alan P McGregor 5307 N. Twinton Pl Flagstaff AZ 86004

8. That the work and improvements performed were: Trail Clearing & Maintenance,
Access Road Improvements, General Prospecting, Trash &
Litter Cleanup


9. Dated: 12-7-2018 Signature: Alan P McGregor

SUBSCRIBED AND SWORN TO before me, a Notary Public, this 7TH day of DECEMBER 20 18

By: DALE PITCHER

Notary Public [Signature]

My Commission Expires 5-30-2019



Bureau of Land Management
Arizona State Office
www.blm.gov/az


No. of Claims: _____ x \$10 = _____

Check No.: _____ Init. _____

Receipt No.: _____

For BLM Use Only

Form: MCF108
Revised July 2014
Page 2 of 2



A.P. McGregor
5307 N. Thornton Pl.
Flagstaff, AZ 86004



RECEIVED
BLM AZ STATE OFFICE



2018 DEC 10 P 2:48 1000

PHOENIX, ARIZONA

U.S. POSTAGE PAID
FCM LETTER
FLAGSTAFF, AZ
86004
DEC 07, 18
AMOUNT

\$6.70


R2304H109785-08


85004-4427

RETURN RECEIPT
REQUESTED

Bureau of Land Mgmt.
AZ State Office
1 N. Central Ave, Suite 800
Phoenix, AZ 85004-4427

EE00484427 C041





United States Department of the Interior**Bureau of Land Management**

DIV OF LANDS, MINRLS & ENERGY

ONE N CENTRAL AVE

PHOENIX, AZ 85004 -4427

Phone: 602-417-9200

Receipt

No: 4331286

Transaction #: 4447950**Date of Transaction:** 12/11/2018

CUSTOMER:

ALAN P MCGREGOR
5307 N THORNTON PL
FLAGSTAFF, AZ 86004-0801 US

LINE #	QTY	DESCRIPTION	REMARKS	UNIT PRICE	TOTAL
1	1.00	LOCATABLE MINERALS / MINING CLAIMS- NOT NEW-UNADJUD, ONE AUTH NO. ONLY / MINING CLAIM MONEY RECEIVED CASES: AMC440516/\$105.00	POL 2018/7	- n/a -	105.00
TOTAL:					\$105.00

PAYMENT INFORMATION

1	AMOUNT:	105.00	POSTMARKED:	N/A
	TYPE:	CHECK	RECEIVED:	12/10/2018
	CHECK NO:	1136		
	NAME:	MCGREGOR, ALAN P 5307 N THORNTON PL FLAGSTAFF AZ 86004-0801 US		

REMARKS

This receipt was generated by the automated BLM Collections and Billing System and is a paper representation of a portion of the official electronic record contained therein.

DEPARTMENT OF THE INTERIOR
BUREAU OF LAND MANAGEMENT
MINING CLAIMS

Run Date/Time: 9/11/2018

MC Maintenance Fees Paid Through the BLM Pay Portal
(by Date Paid)

Page 126 Of 723

CBS Receipt: 4242201

Printed For Lead File # AMC443765

Agency Tracking ID: 1534983628

Assessment Year: 2019

Paid On: 8/23/2018

Number of BLM Serial Nr: 29

Total Amount Paid: \$4,495.00

Claim Name	BLM Serial No	Lead File No	Amount Paid
MARCOS GOLD #11	AMC436769	AMC436769	\$155.00
SUPERSTITION GOLD #3	AMC437926	AMC437918	\$155.00
SUPERSTITION GOLD #8	AMC437931	AMC437918	\$155.00
GOLD GEM #7	AMC438792	AMC438790	\$155.00
GOLD PAYDAY #1	AMC440148	AMC440148	\$155.00
GOLD PAYDAY #2	AMC440149	AMC440148	\$155.00
MYSTIC GOLD #5	AMC440742	AMC440738	\$155.00
MYSTIC GOLD #6	AMC440743	AMC440738	\$155.00
TIGER GOLD #1	AMC441146	AMC441142	\$155.00
SAN MARCOS EAST #2	AMC441677	AMC441666	\$155.00
GOLD GULCH #3	AMC443767	AMC443765	\$155.00
GOLD FIRE #4	AMC444590	AMC444587	\$155.00
GOLD PICK 5	AMC445614	AMC445604	\$155.00
GOLD PASS 1	AMC445618	AMC445604	\$155.00
GOLD PASS 3	AMC445620	AMC445604	\$155.00
GOLD PASS 4	AMC445621	AMC445604	\$155.00
MYSTIC GOLD #11	AMC446036	AMC446015	\$155.00
MYSTIC GOLD #12	AMC446037	AMC446015	\$155.00
BUMBLEBEE CREEK 4	AMC448936	AMC448935	\$155.00
BUMBLEBEE CREEK 5	AMC448937	AMC448935	\$155.00
OLD 1	AMC448944	AMC448935	\$155.00
BEL 1	AMC449056	AMC449056	\$155.00
BEL 2	AMC449057	AMC449056	\$155.00
BEER BOTTLE GOLD 2	AMC450136	AMC450135	\$155.00

NO WARRANTY IS MADE BY BLM FOR USE OF THE DATA FOR PURPOSES NOT INTENDED BY BLM

DEPARTMENT OF THE INTERIOR
BUREAU OF LAND MANAGEMENT
MINING CLAIMS

Run Date/Time: 9/11/2018

MC Maintenance Fees Paid Through the BLM Pay Portal
(by Date Paid)

Page 127 Of 723

GOLD GULCH #6	AMC450159	AMC450159	\$155.00
PEGASUS #3	AMC450163	AMC450159	\$155.00
WHN #1	AMC450167	AMC450159	\$155.00
BBG #1	AMC450663	AMC450663	\$155.00
BBG #2	AMC450664	AMC450663	\$155.00

United States Department of the Interior

Bureau of Land Management

BUSINESS & SUPPORT SVCS DIV

ONE N CENTRAL AVE SUITE 800

PHOENIX, AZ 85004 -4427

Phone: 602-417-9200

Receipt

No:

4242201

Transaction #: 4357631

Date of Transaction: 08/22/2018

CUSTOMER:

STEVE KAROLYI
P.O. BOX 74353
PHOENIX, AZ 85087 US

LINE #	QTY	DESCRIPTION	REMARKS	UNIT PRICE	TOTAL
1	1.00	LOCATABLE MINERALS / MINING CLAIMS- NOT NEW-UNADJUD, ONE AUTH NO. ONLY / MINING CLAIM MONEY RECEIVED CASES: AMC436769/\$4495.00		- n/a -	4495.00
TOTAL:					\$4,495.00

PAYMENT INFORMATION

NOTE: Items will appear on credit card statement as "BLM O Mining Claim".

1	AMOUNT:	4495.00	POSTMARKED:	N/A
	TYPE:	CREDIT CARD	RECEIVED:	08/22/2018
	NAME:	STEVE KAROLYI P.O. BOX 74353 PHOENIX AZ 85087 US		
	CARD NO:	XXXXXXXXXXXX5165	AUTH CODE:	612651
	NAME ON CARD:	STEVE KAROLYI		
	SIGNATURE:			

REMARKS

This receipt was generated by the automated BLM Collections and Billing System and is a paper representation of a portion of the official electronic record contained therein.

DEPARTMENT OF THE INTERIOR
BUREAU OF LAND MANAGEMENT
MINING CLAIMS

Run Date/Time: 8/20/2018

MC Maintenance Fees Paid Through the BLM Pay Portal
(by Date Paid)

Page 305 Of 316

CBS Receipt: 4238330

Agency Tracking ID: 1534562329

Assessment Year: 2019

Paid On: 8/18/2018

Printed For Lead File # **AMC443765**

Number of BLM Serial Nr: 5

Total Amount Paid: \$775.00

Claim Name	BLM Serial No	Lead File No	Amount Paid
GOLDEN PEARL	AMC441142	AMC441142	\$155.00
TIGER GOLD #2	AMC441147	AMC441142	\$155.00
TIGER GOLD #4	AMC441149	AMC441142	\$155.00
GOLD GULCH #4	AMC443768	AMC443765	\$155.00
GOLD GULCH #5	AMC443769	AMC443765	\$155.00

United States Department of the Interior**Bureau of Land Management**

BUSINESS & SUPPORT SVCS DIV

ONE N CENTRAL AVE SUITE 800

PHOENIX, AZ 85004 -4427

Phone: 602-417-9200

Receipt

No: 4238330

Transaction #: 4353721	
Date of Transaction: 08/17/2018	
CUSTOMER:	
	LEWIS E WORLEY 416 5TH ST BALDWIN,KS 66006 US

LINE #	QTY	DESCRIPTION	REMARKS	UNIT PRICE	TOTAL
1	1.00	LOCATABLE MINERALS / MINING CLAIMS- NOT NEW-UNADJUD,ONE AUTH NO. ONLY / MINING CLAIM MONEY RECEIVED CASES: AMC441142/\$775.00		- n/a -	775.00
TOTAL:					\$775.00

PAYMENT INFORMATION				
NOTE: Items will appear on credit card statement as "BLM O Mining Claim".				
1	AMOUNT:	775.00	POSTMARKED:	N/A
	TYPE:	CREDIT CARD	RECEIVED:	08/17/2018
	NAME:	LEWIS E WORLEY 416 5TH ST BALDWIN KS 66006 US		
	CARD NO:	XXXXXXXXXXXX2979	AUTH CODE:	01642Z
	NAME ON CARD:	LEWIS E WORLEY		
	SIGNATURE:			

REMARKS

This receipt was generated by the automated BLM Collections and Billing System and is a paper representation of a portion of the official electronic record contained therein.

UNITED STATES
DEPARTMENT OF THE INTERIOR
BUREAU OF LAND MANAGEMENT

MAINTENANCE FEE WAIVER CERTIFICATION

SEE INSTRUCTIONS ON PAGE 2

[Handwritten signature]

451758
AMC 447981

FORM APPROVED
OMB NO. 1004-0114
Expires: January 31, 2020

AMC 443765

1. This small miner waiver is filed for the assessment year beginning on September 1, 2018 and ending on September 1, 2019.
2. The undersigned and all related parties owned ten or fewer mining claims, mill, or tunnel sites located and maintained on Federal lands in the United States of America on September 1, 2018.
3. The undersigned have performed the assessment work required by law for each mining claim listed prior to filing this waiver and understand that by filing this form, the undersigned must file an affidavit of assessment work with the Bureau of Land Management (BLM) by the December 30th following the filing of this waiver.
4. The undersigned understand that if the assessment work obligation has not yet come due under 30 U.S.C. 28 (for those claims in their first assessment year only), a notice of intent to hold reciting this condition must be recorded by the December 30th following the filing of this waiver.
5. The undersigned understand that mill and tunnel sites may also be listed on this waiver and be waived from payment of the maintenance fee, and that a notice of intent to hold for these sites is required to be filed with the BLM by the December 30th following the filing of this waiver.
6. The undersigned understand and acknowledge that pursuant to 43 U.S.C. 1212 and 18 U.S.C. 1001, the filing or recording of a false, fictitious, or fraudulent document with the BLM may result in a fine of up to \$250,000, a prison term not to exceed five years, or both.
7. The mining claims, mill or tunnel sites for which this waiver from payment of the maintenance fees is requested are:

CLAIM OR SITE NAME	BLM RECORDATION SERIAL NUMBER
1. Gold Gulch 1	AMC443765
2. Gold Gulch 2	AMC443766
3. Aurum Giganticus 4	AMC447984
4. Bam's Gold 1	AMC451758
5. Bam's Gold 2	AMC451759
6. Holly's Nugget	AMC451760
7.	
8.	
9.	
10.	

The owner(s) (claimants) of the above mining claims and sites are:

Alan P McGregor

(Owner's Name - Please Print)

5307 N Thornton Place

(Owner's Mailing Address)

Flagstaff

(City)

AZ

(State)

86004

(Zip Code)

RECEIVED
BLM AZ STATE OFFICE
2018 AUG 13 P 2:14
PHOENIX, ARIZONA

[Handwritten signature]
(Owner's Signature)

(Owner's Name - Please Print)

ENTERED SEP 05 2018

(Owner's Signature)

(Owner's Mailing Address)

(City)

(State)

(Zip Code)

(Owner's Name - Please Print)

(Owner's Signature)

(Owner's Mailing Address)

(City)

(State)

(Zip Code)

(Owner's Name - Please Print)

(Owner's Signature)

(Owner's Mailing Address)

(City)

(State)

(Zip Code)

(Owner's Name - Please Print)

(Owner's Signature)

(Owner's Mailing Address)

(City)

(State)

(Zip Code)

(Owner's Name - Please Print)

(Owner's Signature)

(Owner's Mailing Address)

(City)

(State)

(Zip Code)

(Owner's Name - Please Print)

(Owner's Signature)

(Owner's Mailing Address)

(City)

(State)

(Zip Code)

(Owner's Name - Please Print)

(Owner's Signature)

(Owner's Mailing Address)

(City)

(State)

(Zip Code)

18 U.S.C. 1001 and 43 U.S.C. 1212 make it a crime for any person knowingly and willfully to make to any department or agency of the United States any false, fictitious or fraudulent statements or representations as to any matter within its jurisdiction.

INSTRUCTIONS

1. This certification is made under the provisions of 43 U.S.C. § 1744 and 30 U.S.C. §28-28k and the regulations thereunder (43 CFR Part 3830).
2. The claimant(s) must fill in the dates in paragraph 1 for the beginning and ending of the assessment year for which this waiver is sought.
3. The claimant(s) must fill in the date in paragraph 2 for the beginning of the assessment year for which this waiver is sought.
4. All claim and site names and BLM serial numbers must be listed for the mining claims, mill sites, and tunnel sites for which the waiver is sought.
5. All owners of the mining claims, mill sites, and tunnel sites and their addresses must be given.
6. This waiver form must be signed by all the claimants or their designated agent, in original form. If an agent is designated, a notarized designation of agent, signed by all of the claimants with proper address given, must be submitted with this waiver.
7. This form must be filed no later than September 1st for the upcoming assessment year in the BLM State Office where the mining claims or sites are recorded, or the waiver cannot be granted by the BLM. (Example: To obtain a waiver for the assessment year 2012, which begins on September 1, 2011, you must qualify for and file for a waiver no later than September 1, 2011, in the proper BLM State Office.)
8. For all mining claims which require assessment work, you must record an affidavit of labor on or before the December 30th immediately following the filing of this waiver. For all other mining claims or sites waived, you must record a notice of intent to hold on or before the December 30th immediately following the filing of this waiver.
9. Mill and tunnel sites may also be listed on this waiver and be waived from payment of the maintenance fee. A notice of intent to hold for these sites is required to be filed by the December 30th following the filing of this waiver.

FOR OFFICIAL USE ONLY

Run Date: 09/05/17

Run Time: 02:33 PM

**DEPARTMENT OF THE INTERIOR
BUREAU OF LAND MANAGEMENT
MINING CLAIMS**

MC Maintenance Fees Paid Through the BLM Pay Portal

CBS Receipt: 3968381

Printed For Lead File # AMC443765

Agency Tracking ID: 1504203006

Assessment Year: 2018

Number of BLM Serial Nr: 43

Paid On: 08/31/2017

Total Amount Paid: \$6,665.00

Claim Name	BLM Serial No	Lead File No	Amount Paid
MIDWAY GOLD #4	AMC420465	AMC420457	\$155.00
GOLD PAN #1	AMC435961	AMC435956	\$155.00
BLUE WASH GOLD #3	AMC436645	AMC436641	\$155.00
COPPER GULCH #3	AMC437918	AMC437918	\$155.00
MIDWAY GOLD #2	AMC437920	AMC437918	\$155.00
MIDWAY GOLD #3	AMC437921	AMC437918	\$155.00
MIDWAY GOLD #4	AMC437922	AMC437918	\$155.00
SECRET CANYON #1	AMC437923	AMC437918	\$155.00
SUPERSTITION GOLD #2	AMC437925	AMC437918	\$155.00
SUPERSTITION GOLD #5	AMC437928	AMC437918	\$155.00
SUPERSTITION GOLD #7	AMC437930	AMC437918	\$155.00
SUPERSTITION GOLD #8	AMC437931	AMC437918	\$155.00
BUMBLEBEE GOLD #1	AMC438337	AMC438337	\$155.00
HIDDEN TRSURE GOLD #3	AMC438349	AMC438349	\$155.00
HIDDEN TRSURE GOLD #2	AMC438350	AMC438349	\$155.00
HIDDEN TRSURE GOLD #3	AMC438351	AMC438349	\$155.00
TREASURE GOLD #4	AMC438352	AMC438349	\$155.00
GOLD GEM #6	AMC438791	AMC438790	\$155.00
GOLD GEM #7	AMC438792	AMC438790	\$155.00
VULTURE SOUTH #6	AMC439397	AMC439388	\$155.00
BUMBLEBEE CREEK #6	AMC439805	AMC439800	\$155.00
BUMBLEBEE CREEK #7	AMC439806	AMC439800	\$155.00
SAN MARCOS WEST #1	AMC439810	AMC439800	\$155.00
SAN MARCOS WEST #3	AMC439812	AMC439800	\$155.00
SAN MARCOS WEST #6	AMC439815	AMC439800	\$155.00
GOLD PAYDAY #1	AMC440148	AMC440148	\$155.00
GOLD PAYDAY #2	AMC440149	AMC440148	\$155.00
GOLD PAYDAY #3	AMC440150	AMC440148	\$155.00
GOLD PAYDAY #4	AMC440151	AMC440148	\$155.00
MYSTIC GOLD #2	AMC440739	AMC440738	\$155.00
MYSTIC GOLD #5	AMC440742	AMC440738	\$155.00
MYSTIC GOLD #6	AMC440743	AMC440738	\$155.00
MYSTIC GOLD #8	AMC440745	AMC440738	\$155.00
GOLDEN PEARL #2	AMC441144	AMC441142	\$155.00
GOLDEN PEARL #3	AMC441145	AMC441142	\$155.00
TIGER GOLD #3	AMC441148	AMC441142	\$155.00

NO WARRANTY IS MADE BY BLM FOR USE OF THE DATA FOR PURPOSES NOT INTENDED BY BLM

Run Date: 09/05/17

Run Time: 02:33 PM

**DEPARTMENT OF THE INTERIOR
BUREAU OF LAND MANAGEMENT
MINING CLAIMS**

MC Maintenance Fees Paid Through the BLM Pay Portal

CBS Receipt: 3968381

Printed For Lead File # AMC443765

Agency Tracking ID: 1504203006

Assessment Year: 2018

Number of BLM Serial Nr: 43

Paid On: 08/31/2017

Total Amount Paid: \$6,665.00

Claim Name	BLM Serial No	Lead File No	Amount Paid
SAN MARCOS EAST #1	AMC441676	AMC441666	\$155.00
SAN MARCOS NORTH #1	AMC441679	AMC441666	\$155.00
GOLD STAMP	AMC442204	AMC442201	\$155.00
GOLD PEAK #6	AMC442210	AMC442201	\$155.00
GOLD GULCH #3	AMC443767	AMC443765	\$155.00
GOLD GULCH #4	AMC443768	AMC443765	\$155.00
GOLD GULCH #5	AMC443769	AMC443765	\$155.00

United States Department of the Interior
Bureau of Land Management
 BUSINESS & SUPPORT SVCS DIV
 ONE N CENTRAL AVE SUITE 800
 PHOENIX, AZ 85004 -4427
 Phone: 602-417-9200

Receipt

No: 3968381

14

Transaction #: 4078278	
Date of Transaction: 08/31/2017	
CUSTOMER:	
	STEVE KAROLYI P.O. BOX 74353 PHOENIX, AZ 85087 US

LINE #	QTY	DESCRIPTION	REMARKS	UNIT PRICE	TOTAL
1	1.00	LOCATABLE MINERALS / MINING CLAIMS- NOT NEW-UNADJUD, ONE AUTH NO. ONLY / MINING CLAIM MONEY RECEIVED CASES: AMC443768/\$6665.00		- n/a -	6665.00
TOTAL:					\$6,665.00

PAYMENT INFORMATION			
NOTE: Items will appear on credit card statement as "BLM O Mining Claim".			
1	AMOUNT:	6665.00	POSTMARKED: N/A
	TYPE:	CREDIT CARD	RECEIVED: 08/31/2017
	NAME:	STEVE KAROLYI P.O. BOX 74353 PHOENIX AZ 85087 US	
	CARD NO:	XXXXXXXXXXXXX5165	AUTH CODE: 610375
	NAME ON CARD:	STEVE KAROLYI	
	EXPIRES:	04/2019	
	SIGNATURE:		

REMARKS

This receipt was generated by the automated BLM Collections and Billing System and is a paper representation of a portion of the official electronic record contained therein.

Run Date: 08/09/17

Run Time: 02:20 PM

**DEPARTMENT OF THE INTERIOR
BUREAU OF LAND MANAGEMENT
MINING CLAIMS**

MC Maintenance Fees Paid Through the BLM Pay Portal

CBS Receipt: 3918948

Printed For Lead File # AMC443765

Agency Tracking ID: 1501690275

Assessment Year: 2018

Number of BLM Serial Nr: 2

Paid On: 08/02/2017

Total Amount Paid: \$310.00

Claim Name	BLM Serial No	Lead File No	Amount Paid
GOLD GULCH #1	AMC443765	AMC443765	\$155.00
GOLD GULCH #2	AMC443766	AMC443765	\$155.00

United States Department of the Interior
Bureau of Land Management
BUSINESS & SUPPORT SVCS DIV
ONE N CENTRAL AVE SUITE 800
PHOENIX, AZ 85004 -4427
Phone: 602-417-9200

Receipt

No: 3918948

Transaction #: 4028430	
Date of Transaction: 08/02/2017	
CUSTOMER:	
	STEVE KAROLYI P.O. BOX 74353 PHOENIX, AZ 85087 US

LINE #	QTY	DESCRIPTION	REMARKS	UNIT PRICE	TOTAL
1	1.00	LOCATABLE MINERALS / MINING CLAIMS- NOT NEW-UNADJUD, ONE AUTH NO. ONLY / MINING CLAIM MONEY RECEIVED CASES: AMC443765/\$310.00		- n/a -	310.00
TOTAL:					\$310.00

PAYMENT INFORMATION				
NOTE: Items will appear on credit card statement as "BLM O Mining Claim".				
1	AMOUNT:	310.00	POSTMARKED:	N/A
	TYPE:	CREDIT CARD	RECEIVED:	08/02/2017
	NAME:	STEVE KAROLYI P.O. BOX 74353 PHOENIX AZ 85087 US		
	CARD NO:	XXXXXXXXXXXX6322	AUTH CODE:	002161
	NAME ON CARD:	STEVE KAROLYI		
	EXPIRES:	09/2018		
	SIGNATURE:			

REMARKS

This receipt was generated by the automated BLM Collections and Billing System and is a paper representation of a portion of the official electronic record contained therein.

NOTICE!!

These documents have been scanned!

Do not place un-scanned documents beneath this notice!

Do not remove this notice from this file!

GPO Jacket No. 560-102
Print Order 61540
Rise Business Services, LLC
Job=AZ15 4/29/2019



Box Number= AZ15008



Claim Begin-End: AMC443765-AMC443769

5 Miscellaneous




AZ15008-17 AMC450400-AMC453366

Mine Finder Gold & Ranger Gold Exploration LLC

Attention: Bureau of Land Management

Please use the American Express credit card on file.



Sincerely,

Steve Karolyi

4 / 27 / 17

(623) 374-5413

RECEIVED
BLM AZ STATE OFFICE
2017 APR 21 2017 MAY -1 A 2:54
PHOENIX, ARIZONA

NOTICE!!

These documents have been scanned!

Do not place un-scanned documents beneath this notice!

Do not remove this notice from this file!

GPO Jacket No. 560-102
Print Order 61540
Rise Business Services, LLC
Job=AZ15 4/29/2019



Box Number= AZ15008



Claim Begin-End: AMC443765-AMC443769

6 Location Notices-Amendments and Supporting Documents



AZ15008-17 AMC450400-AMC453366

NING CLAIM STATUS REPORT

Data Entered: 5/4/17 PM

MTP Checked By: 5/4/17 PM
GEO Checked By: 5/4/17 PM

LEAD SERIAL NUMBER: AMC 443765 thru AMC 443769

NUMBER OF CLAIMS & TYPE:

5 LODGE
5 PLACER
ASSOCIATION PLACER
MILL SITE
TUNNEL SITE

CHARGES:

Location Fee @ \$37 = \$ 185
Processing Fee @ \$20 = \$ 100
Maintenance Fee @ \$155 = \$ 775
Add'l Maint Fee for Assoc Placer = \$
SUBTOTAL \$ 1060
Other Fees \$
Other Fees \$
TOTAL \$

TOTAL ACREAGE: 20. Per Claim
(Placer Only)

NUMBER OF LOCATORS: 1

DOCUMENTS RECEIVED VIA: Over-the-Counter [] Mail [X] **TIMELY FILED:** Yes [X] No []

LEGAL DESCRIPTION: T 10N R 2E SEC 4
T R SEC
T R SEC
T R SEC
T R SEC

BLM [] FOREST SERVICE [] SUBJ TO PL 359: Yes [] No []
WILDERNESS AREA []

SPLIT ESTATE: N/A [] SX [] PX [] OTHER []
SRHA [] Was proper Notice filed if located on SHRA Land? Yes [] No []

RECONVEYED MINERALS ON BLM LAND REQUIRE OPENING ORDER FROM 1944 TO 1993:

Open to Entry On _____ N/A []

COMMENTS/STATUS: VOID [] PARTIALLY VOID [] PVT MINERALS [] WITHDRAWN LANDS []
OTHER [] TYPO ON AMC 443765, CLAIM ACREAGE IS 20 ACRES NOT 20.66

[] Claimant acknowledges that portions of the following claim(s) site(s) may be void or voidable.

Printed Name of Claimant _____ Signature of Claimant _____

*****FINAL ADJUDICATION*****

DATE 8/17/2017 INITIALS PM

When Recorded Return To:

Steve Karolyi

PO Box 74353

Phoenix, AZ 85087

LOCATION NOTICE FOR PLACER MINING CLAIM

☐ Amendment BLM Serial # _____

NOTICE IS HEREBY GIVEN that the Gold Gulch #1

_____ placer mining claim has been located by

Steve Karolyi

whose current mailing

address is PO Box 74353

Phoenix, AZ 85087

BLM
Date
Stamp

PHOENIX, ARIZONA

2017 MAY - 1 A 2:54

RECEIVED
BLM AZ STATE OFFICE

The general course of this claim is East - West and it is situated in Yavapai

County, Arizona. This claim is 1320 feet in length and 660 feet in width.

20.66 Total Claim Acreage. This claim runs from the location monument on which this location notice is posted at the NW corner of the claim approximately 660 feet in a South direction to the South end line and 1320 feet in a East direction to the East end line. This claim is marked by four monuments, one at each corner of the claim.

The location monument on which this notice is posted is situated within Section 4, Township 10 N, Range 2 E, Gila Salt River Base and Meridian, Arizona. This claim encompasses portions of the following legal subdivision(s) if located by legal subdivision or the following quarter section(s), section(s), Township(s) and Range(s) N 1/2 of the NE 1/4 of the SW 1/4 of Sec. 4, T 10N, R 2E

_____, Gila Salt River Base and Meridian, Arizona.

The locality of this claim with reference to some natural object or permanent monument and additional information (if any) concerning its locality are as follows: 1980' N of and 1320' E of the SW section corner of section 4, T10N, R2E

_____ The above information is shown on the attached map.
DATED AND POSTED on the ground this 21st day of March, 2017.

☒ LOCATOR(s) ☐ AGENT

Print Name(s) Steve Karolyi

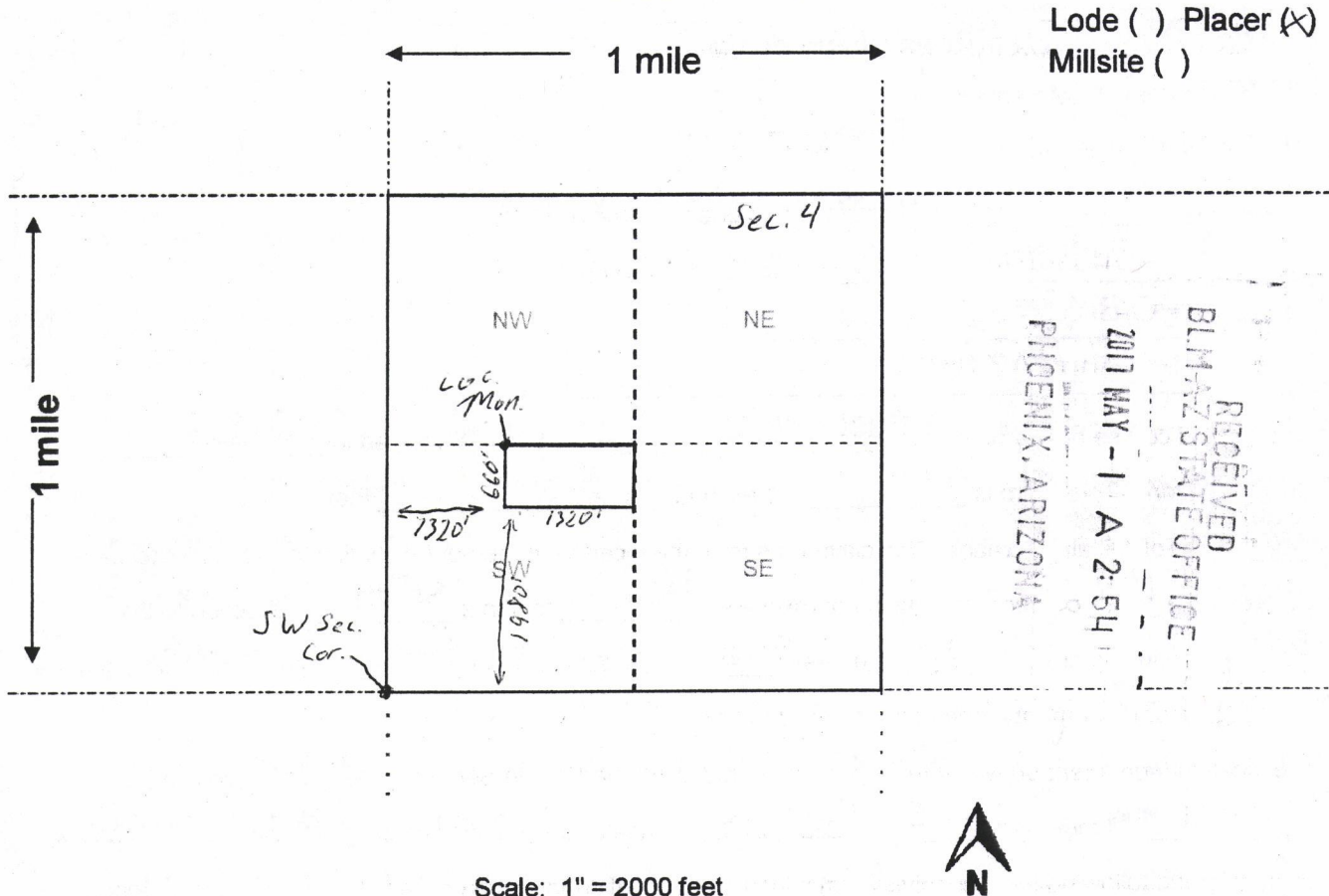
Signature(s) _____

Form MCF102
Revised July 2014

This form is available from the Arizona Geological Survey and may be reproduced.

AMC443765

MINING CLAIM MAP



Scale: 1" = 2000 feet

- The above map depicts the Gold Gulch #1 mining claim, which is located in Section (s) 4, Township 10 N, Range 2 E, Gila and Salt River Base and Meridian, Yavapai County, Arizona. Total claim acreage is 20.66
- The type of corner and location monuments used are as follows: 2x2x4 Wooden Posts With Inscribed Metal Tags
- The bearings and distances in degrees and feet between claim corners and to a public land survey monument are as depicted on the map.
- If the claim is a placer or millsite claim with exterior limits conforming to legal subdivisions of the public survey, provide a legal description of the claim _____

Form MCF100a
Revised July 2014

When Recorded Return To:
Steve Karolyi
PO Box 74353
Phoenix, AZ 85087

LOCATION NOTICE FOR PLACER MINING CLAIM

☐ Amendment BLM Serial # _____

NOTICE IS HEREBY GIVEN that the Gold Gulch #2
_____ placer mining claim has been located by
Steve Karolyi whose current mailing
address is PO Box 74353
Phoenix, AZ 85087

BLM
Date
Stamp

PHOENIX, ARIZONA

2017 MAY - 1 A 2:54

RECEIVED
BLM AZ STATE OFFICE

The general course of this claim is East - West and it is situated in Yavapai
County, Arizona. This claim is 1320 feet in length and 660 feet in width.

20.66 Total Claim Acreage. This claim runs from the location monument on which this location notice is
posted at the NW corner of the claim approximately 660 feet in a South direction to the
South end line and 1320 feet in a East direction to the East end line. This claim is
marked by four monuments, one at each corner of the claim.

The location monument on which this notice is posted is situated within Section 4, Township
10 N, Range 2 E, Gila Salt River Base and Meridian, Arizona. This claim encompasses
portions of the following legal subdivision(s) if located by legal subdivision or the following quarter section(s),
section(s), Township(s) and Range(s) S 1/2 of the NE 1/4 of the SW 1/4 of Sec. 4, T 10N, R 2E

_____, Gila Salt River Base and Meridian, Arizona.

The locality of this claim with reference to some natural object or permanent monument and additional information
(if any) concerning its locality are as follows: 1320' N of and 1320' E of the SW
section corner of section 4, T10N, R2E

_____ The above information is shown on the attached map.

DATED AND POSTED on the ground this 21st day of March, 2017.

☒ LOCATOR(s) ☐ AGENT

Print Name(s) Steve Karolyi

Signature(s) 

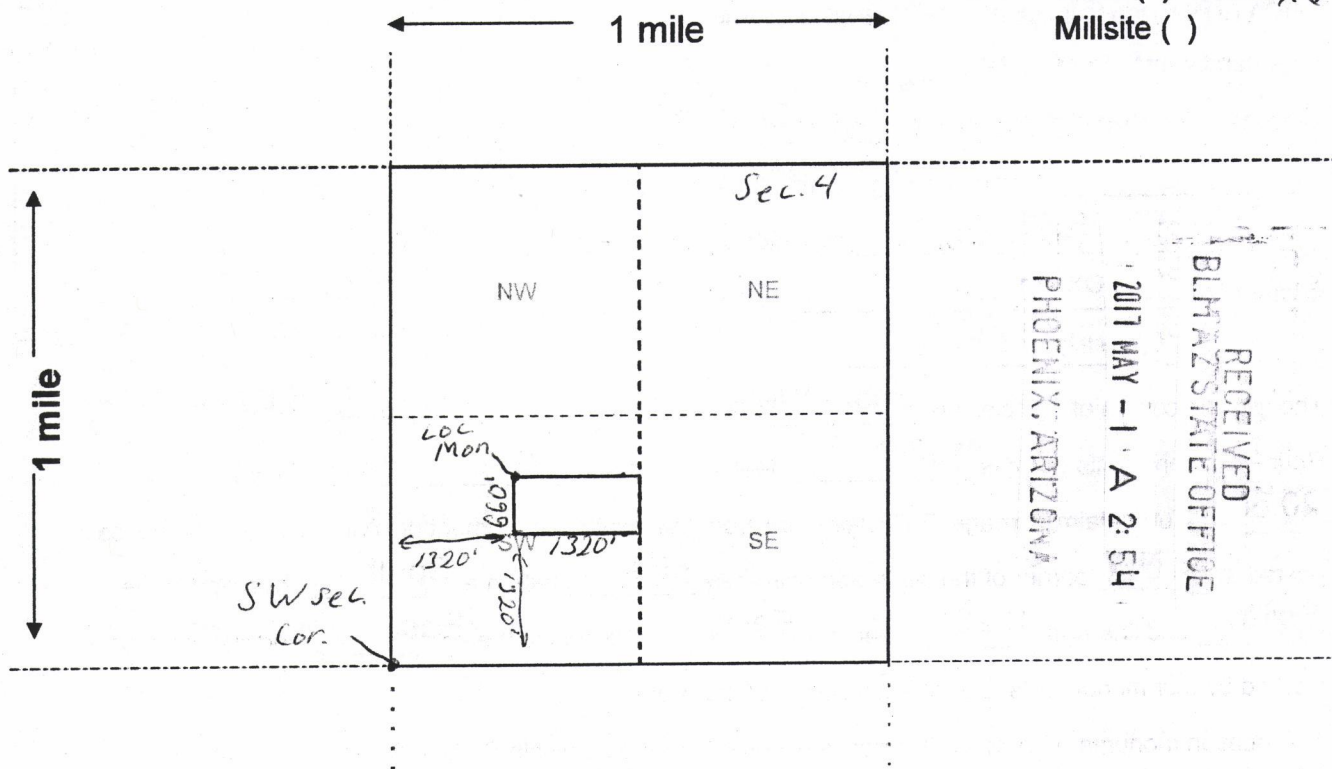
Form MCF102
Revised July 2014

This form is available from the Arizona Geological Survey and may be reproduced.

AMC443766

MINING CLAIM MAP

Lode () Placer ☒
Millsite ()



Scale: 1" = 2000 feet



- The above map depicts the Gold Gulch #2 mining claim, which is located in Section (s) 4, Township 10 N, Range 2 E, Gila and Salt River Base and Meridian, Yavapai County, Arizona. Total claim acreage is 20.66
- The type of corner and location monuments used are as follows: 2x2x4 Wooden Posts With Inscribed Metal Tags
- The bearings and distances in degrees and feet between claim corners and to a public land survey monument are as depicted on the map.
- If the claim is a placer or millsite claim with exterior limits conforming to legal subdivisions of the public survey, provide a legal description of the claim _____

Form MCF100a
Revised July 2014

When Recorded Return To:
Steve Karolyi
PO Box 74353
Phoenix, AZ 85087

LOCATION NOTICE FOR PLACER MINING CLAIM

☐ Amendment BLM Serial # _____

NOTICE IS HEREBY GIVEN that the Gold Gulch #3
_____ placer mining claim has been located by
Steve Karolyi whose current mailing
address is PO Box 74353
Phoenix, AZ 85087

BLM
Date
Stamp

RECEIVED
BLM AZ STATE OFFICE
2017 MAY - 1 A 2:54
PHOENIX, ARIZONA

The general course of this claim is East - West and it is situated in Yavapai
County, Arizona. This claim is 1320 feet in length and 660 feet in width.

20.66 Total Claim Acreage. This claim runs from the location monument on which this location notice is
posted at the NW corner of the claim approximately 660 feet in a South direction to the
South end line and 1320 feet in a East direction to the East end line. This claim is
marked by four monuments, one at each corner of the claim.

The location monument on which this notice is posted is situated within Section 4, Township
10 N, Range 2 E, Gila Salt River Base and Meridian, Arizona. This claim encompasses
portions of the following legal subdivision(s) if located by legal subdivision or the following quarter section(s),
section(s), Township(s) and Range(s) S 1/2 of the NW1/4 of the SW 1/4 of Sec. 4, T 10N, R 2E
_____, Gila Salt River Base and Meridian, Arizona.

The locality of this claim with reference to some natural object or permanent monument and additional information
(if any) concerning its locality are as follows: 1320' N of the SW section corner of section 4,
T10N, R2E

_____ The above information is shown on the attached map.
DATED AND POSTED on the ground this 21st day of March, 2017.

☒ LOCATOR(s) ☐ AGENT

Print Name(s) Steve Karolyi

Signature(s) _____

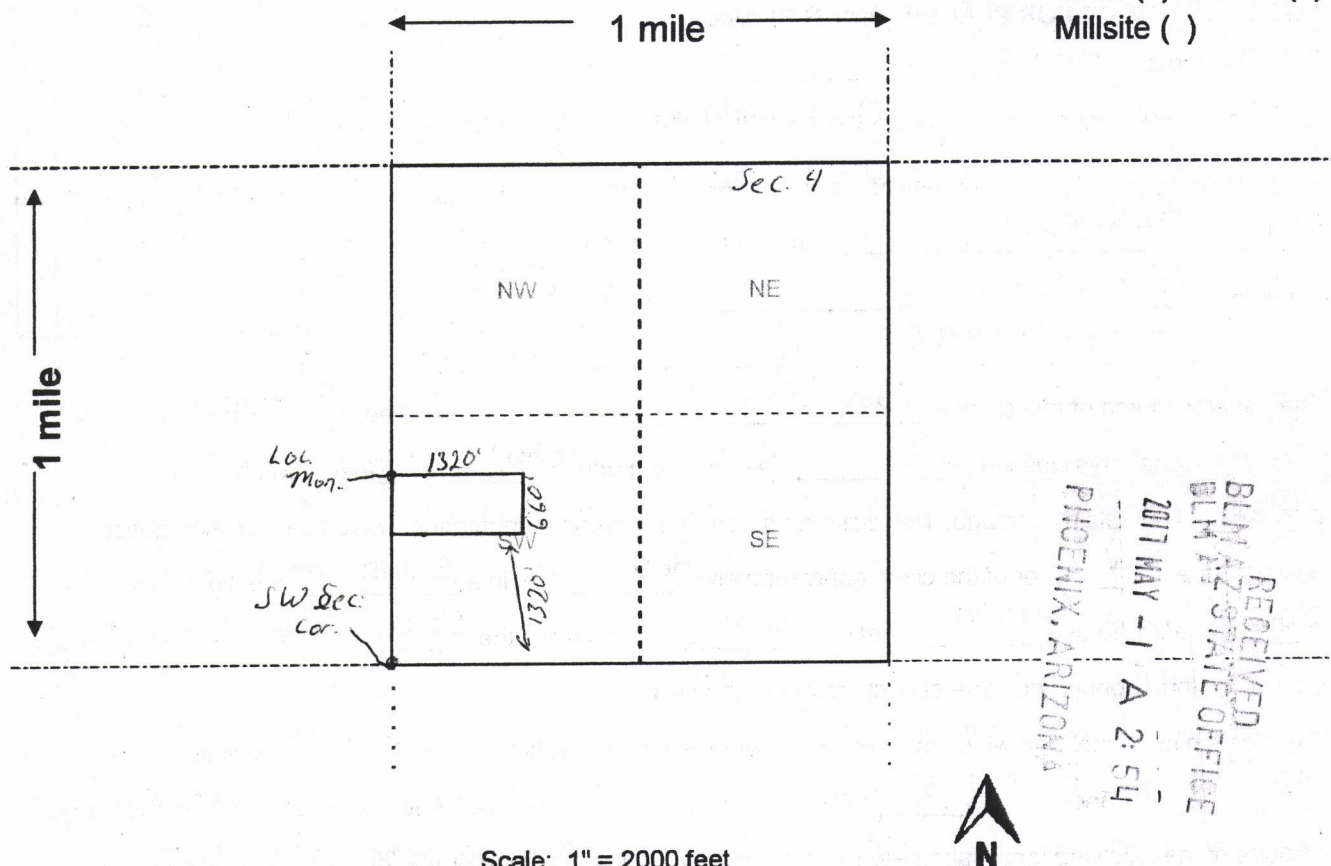
Form MCF102
Revised July 2014

This form is available from the Arizona Geological Survey and may be reproduced.

AMC443767

MINING CLAIM MAP

Lode () Placer (x)
Millsite ()



Scale: 1" = 2000 feet



RECEIVED
BLM AZ STATE OFFICE
2017 MAY -1 A 2:54
PHOENIX, ARIZONA

1. The above map depicts the Gold Gulch #3 mining claim, which is located in Section (s) 4, Township 10 N, Range 2 E, Gila and Salt River Base and Meridian, Yavapai County, Arizona. Total claim acreage is 20.66

2. The type of corner and location monuments used are as follows: 2x2x4 Wooden Posts With Inscribed Metal Tags

3. The bearings and distances in degrees and feet between claim corners and to a public land survey monument are as depicted on the map.

4. If the claim is a placer or millsite claim with exterior limits conforming to legal subdivisions of the public survey, provide a legal description of the claim _____

Form MCF100a
Revised July 2014

This form is available from the Arizona Geology Survey and may be reproduced.

When Recorded Return To:

Steve Karolyi

PO Box 74353

Phoenix, AZ 85087

LOCATION NOTICE FOR PLACER MINING CLAIM

☐ Amendment BLM Serial # _____

NOTICE IS HEREBY GIVEN that the Gold Gulch #4


_____ placer mining claim has been located by

Steve Karolyi whose current mailing

address is PO Box 74353

Phoenix, AZ 85087

BLM
Date
Stamp



The general course of this claim is East - West and it is situated in Yavapai

County, Arizona. This claim is 1320 feet in length and 660 feet in width.

20.66 Total Claim Acreage. This claim runs from the location monument on which this location notice is posted at the NW corner of the claim approximately 660 feet in a South direction to the South end line and 1320 feet in a East direction to the East end line. This claim is marked by four monuments, one at each corner of the claim.

The location monument on which this notice is posted is situated within Section 4, Township 10 N, Range 2 E, Gila Salt River Base and Meridian, Arizona. This claim encompasses portions of the following legal subdivision(s) if located by legal subdivision or the following quarter section(s), section(s), Township(s) and Range(s) N 1/2 of the SW1/4 of the SW 1/4 of Sec. 4, T 10N, R 2E

_____, Gila Salt River Base and Meridian, Arizona.

The locality of this claim with reference to some natural object or permanent monument and additional information (if any) concerning its locality are as follows: 660' N of the SW section corner of section 4, T10N, R2E

_____. The above information is shown on the attached map.

DATED AND POSTED on the ground this 21st day of March, 2017.

☒ LOCATOR(s) ☐ AGENT

Print Name(s) Steve Karolyi

Signature(s) _____

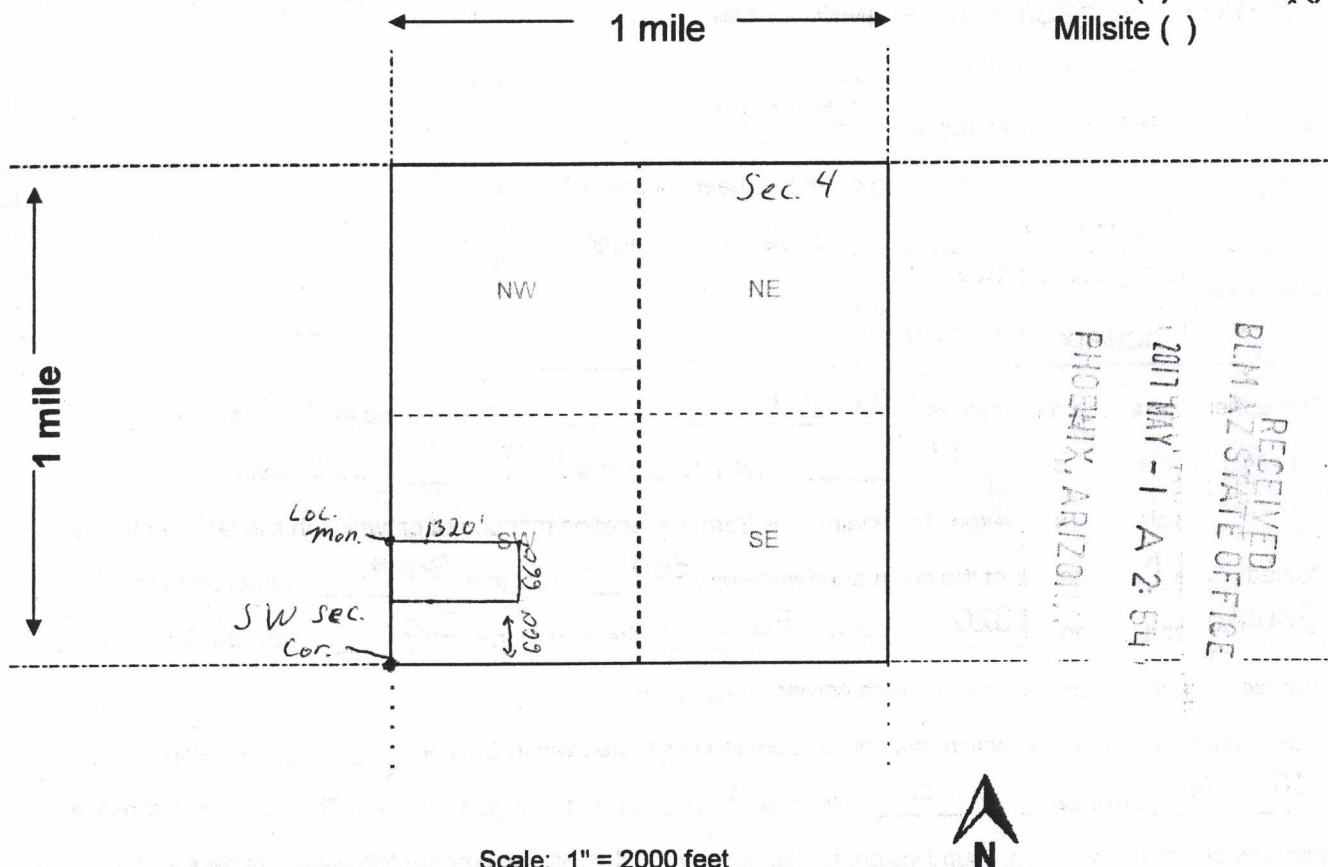
Form MCF102
Revised July 2014

This form is available from the Arizona Geological Survey and may be reproduced.

AMC443768

MINING CLAIM MAP

Lode () Placer (X)
Millsite ()



Scale: 1" = 2000 feet

1. The above map depicts the Gold Gulch #4 mining claim, which is located in Section (s) 4, Township 10 N, Range 2 E, Gila and Salt River Base and Meridian, Yavapai County, Arizona. Total claim acreage is 20.66

2. The type of corner and location monuments used are as follows: 2x2x4 Wooden Posts With Inscribed Metal Tags

3. The bearings and distances in degrees and feet between claim corners and to a public land survey monument are as depicted on the map.

4. If the claim is a placer or millsite claim with exterior limits conforming to legal subdivisions of the public survey, provide a legal description of the claim _____

Form MCF100a
Revised July 2014

When Recorded Return To:
Steve Karolyi
PO Box 74353
Phoenix, AZ 85087

LOCATION NOTICE FOR PLACER MINING CLAIM

☐ Amendment BLM Serial # _____

NOTICE IS HEREBY GIVEN that the Gold Gulch #5
_____ placer mining claim has been located by
Steve Karolyi whose current mailing
address is PO Box 74353
Phoenix, AZ 85087

BLM
Date
Stamp

PHOENIX, ARIZONA

2017 MAY - 1 A 2:54

RECEIVED
BLM AZ STATE OFFICE

The general course of this claim is East - West and it is situated in Yavapai
County, Arizona. This claim is 1320 feet in length and 660 feet in width.

20.66 Total Claim Acreage. This claim runs from the location monument on which this location notice is
posted at the NW corner of the claim approximately 660 feet in a South direction to the
South end line and 1320 feet in a East direction to the East end line. This claim is
marked by four monuments, one at each corner of the claim.

The location monument on which this notice is posted is situated within Section 4, Township
10 N, Range 2 E, Gila Salt River Base and Meridian, Arizona. This claim encompasses
portions of the following legal subdivision(s) if located by legal subdivision or the following quarter section(s),
section(s), Township(s) and Range(s) S 1/2 of the SW 1/4 of the SW 1/4 of Sec. 4, T 10N, R 2E
_____, Gila Salt River Base and Meridian, Arizona.

The locality of this claim with reference to some natural object or permanent monument and additional information
(if any) concerning its locality are as follows: On the SW section corner of section 4, T10N, R2E

_____. The above information is shown on the attached map.

DATED AND POSTED on the ground this 21st day of March, 2017.

☒ LOCATOR(s) ☐ AGENT

Print Name(s) Steve Karolyi

Signature(s) _____

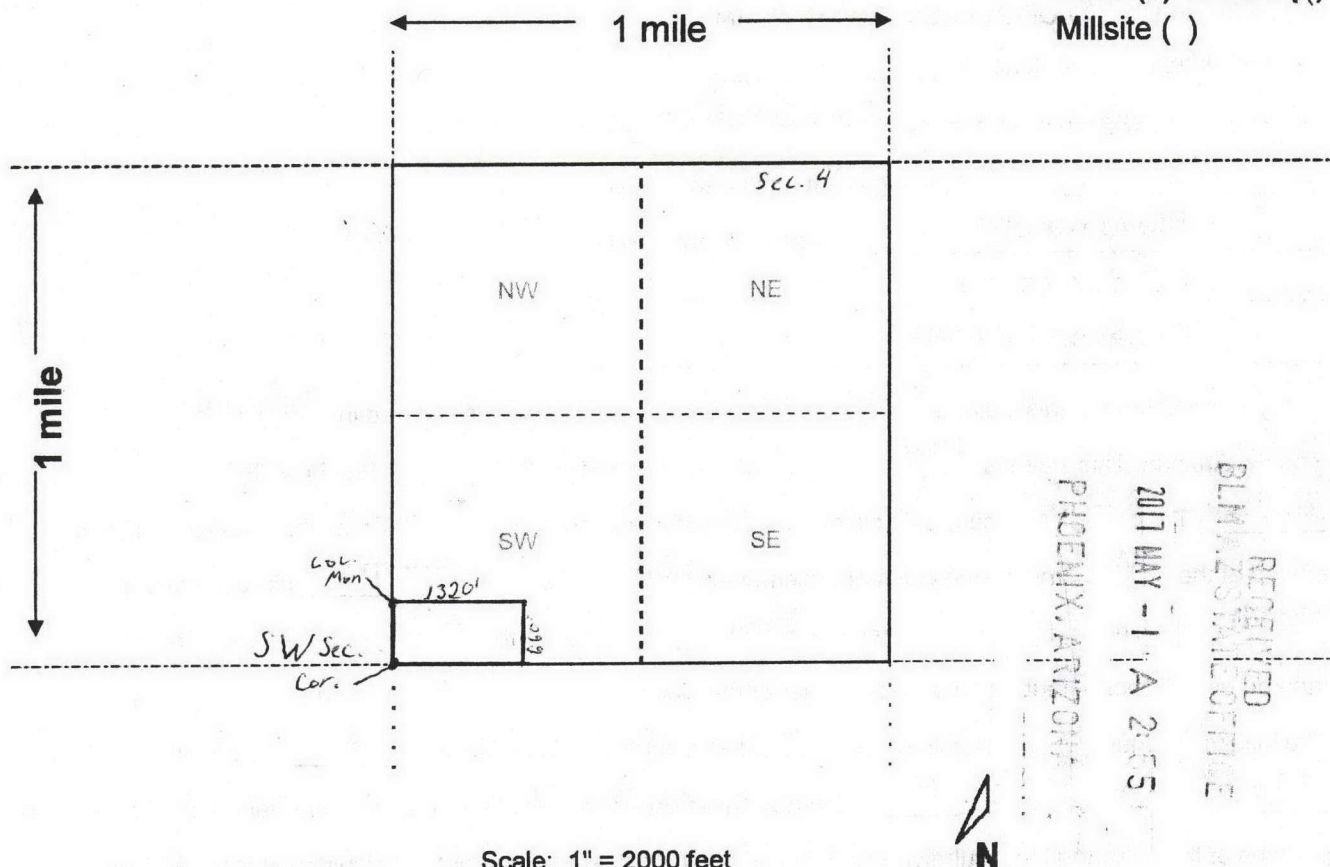
Form MCF102
Revised July 2014

This form is available from the Arizona Geological Survey and may be reproduced.

AMC443769

MINING CLAIM MAP

Lode () Placer (X)
Millsite ()



Scale: 1" = 2000 feet

1. The above map depicts the Gold Gulch #5 mining claim, which is located in Section (s) 4, Township 10 N, Range 2 E, Gila and Salt River Base and Meridian, Yavapai County, Arizona. Total claim acreage is 20.66
2. The type of corner and location monuments used are as follows: 2x2x4 Wooden Posts With Inscribed Metal Tags
3. The bearings and distances in degrees and feet between claim corners and to a public land survey monument are as depicted on the map.
4. If the claim is a placer or millsite claim with exterior limits conforming to legal subdivisions of the public survey, provide a legal description of the claim _____

Form MCF100a
Revised July 2014

RUN TIME: 01:06 PM

DEPARTMENT OF INTERIOR
BUREAU OF LAND MANAGEMENT

RUN DATE: 05/04/2017
Page 1 of 1

Input Parameters for Geographic Report with Land

System Id = CR

Admin State = AZ

Geo State =

Casetype Begins With

Case Disp Txt = AUTHORIZED, CANCELLED, EXPIRED, PENDING, REJECTED, RELINQUISHED, WITHDRAWN

Mer Twp Rng =

Section =

Mtrs = 14 0100N 0020E 004, 14 0100N 0020E 999

Commodity =

Commodity Txt =

Pending Org =

Pend Org Decode =

Total Rows Returned: 6

NO WARRANTY IS MADE BY BLM FOR USE OF THE DATA
FOR PURPOSES NOT INTENDED BY BLM

RUN TIME: 01:06 PM

Adm State: AZ

UNITED STATES DEPARTMENT OF INTERIOR
BUREAU OF LAND MANAGEMENT
GEOGRAPHIC REPORT WITH LAND
Sorted by Serial Number

RUN DATE: 05/04/2017
Page 1 of 1

Serial Number: AZA 002936
Total Case Acres: 65,501.000

<u>Casetype</u>	<u>Case Disp</u>	14	0100N	0020E	<u>Sect</u>	<u>Sur Typ</u>	<u>Sur Num</u>	<u>Suff</u>	<u>Subdivision</u>	<u>Act Pend</u>
246100	AUTHORIZED				004	ALIQ LOTS			S2N2,S2; 1,2,3,4;	

Serial Number: AZA 022689
Total Case Acres: 2,161.980

<u>Casetype</u>	<u>Case Disp</u>	14	0100N	0020E	<u>Sect</u>	<u>Sur Typ</u>	<u>Sur Num</u>	<u>Suff</u>	<u>Subdivision</u>	<u>Act Pend</u>
206400	AUTHORIZED				004	ALIQ ALIQ ALIQ FF		1 2 1	E2E2SWNW,SWSWSENW; W2W2NESW,E2E2SWSW; SWSESWSW,NWNWSESW; PT OF LOT 4;	

YAVAPAI COUNTY
HASSAYAMPA FIELD OFFICE

[illegible]

MDS 40 NW
41 NW
42 SW
43 SE

AZA 23641 R/W Telephone & Telegraph 7.5'

Sec 5: W1/2

Sec 17: SW1/4NE1/4, E1/2NW1/4, SE1/4

Sec 20: NE1/4NE1/4

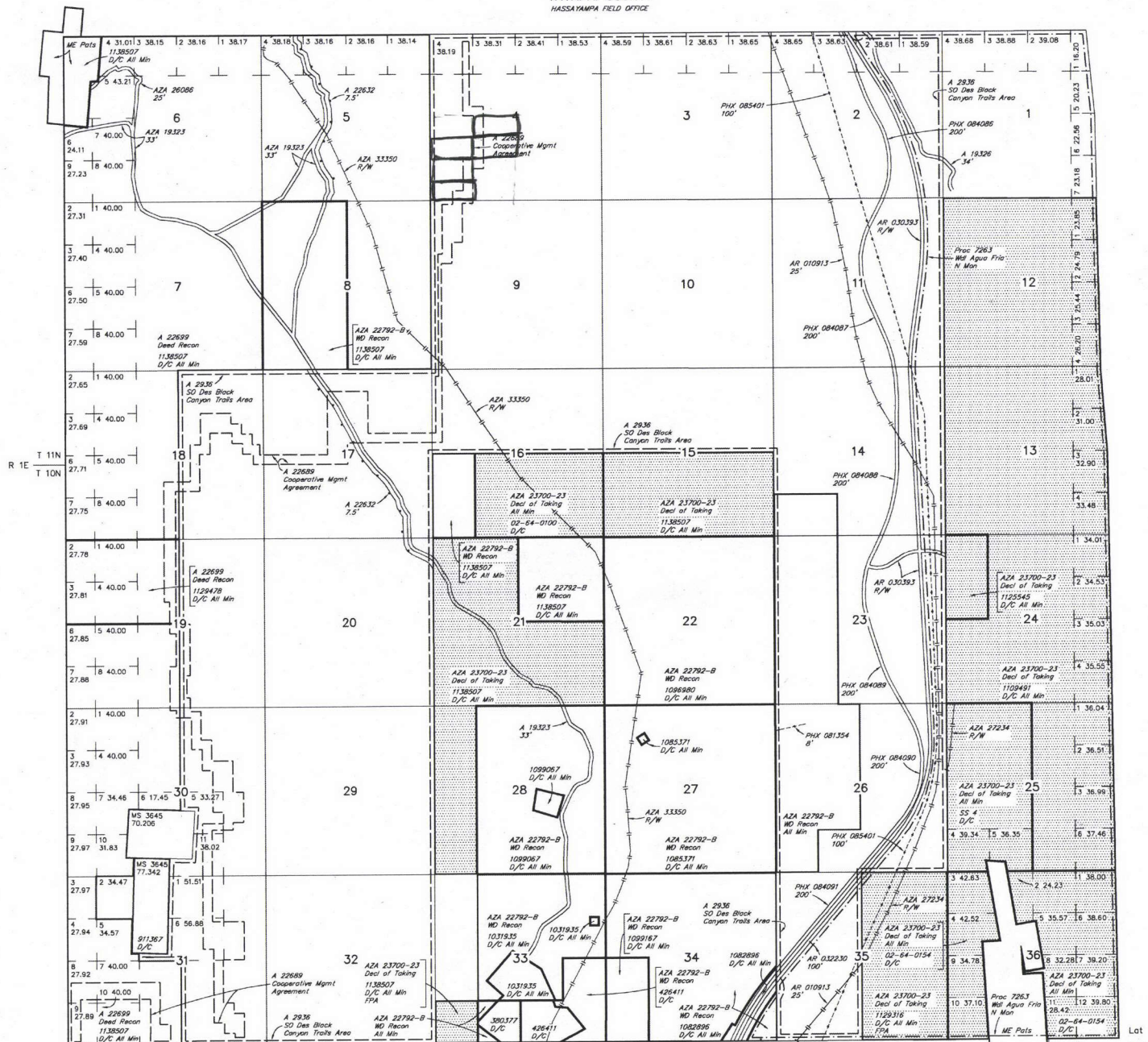
AZA 27211 R/W Road
Sec 35: NW1/4NE1/4

AZA 27212 R/W Road 200'
Sec 35: NW1/4NW1/4NE1/4

AZA 27224 R/W Telephone & Telegraph
Sec 33: SW1/4SW1/4

AZA 27235 R/W Road 200'
Sec 24: W1/2W1/2NW1/4NW1/4

AZA 27241 R/W Power Line
Sec 16: SE1/4



Lat 34°11'50"N
Long 112°05'20"W


R 2E	R 3E
H 9N	

SCALE in chains

10 5 0 10 20 30 60

WARNING STATEMENT
This plot is the Bureau's Record of Title, and should be used only as a graphic display of the township survey data. Records hereon do not reflect title changes which may have been effected by lateral movements of rivers or other bodies of water. Refer to the cadastral surveys for official survey information.


CURRENT TO	NW	GSR Mer
3-27-2017	ACAD	T 10 N
		R 2 E



MINE FINDER GOLD
Ranger Gold Exploration
P.O. Box 74353
Phoenix, AZ 85087

PHOENIX AZ 852

29 APR 2017 PM 9 L



Bureau of Land Management
One North Central Ave Suite 800
Phoenix, AZ 85004

RECEIVED
BLM AZ STATE OFFICE
2017 MAY - 1 A 2:55
PHOENIX, ARIZONA

85004-442700

